

**EXTENSION ACTIVITIES**  
**2022-2023**

# NHRD-Pune Chapter Deputy Commissioner of Pune Police



# INTERNATIONAL BREASTFEEDING WEEK

“Breastfeeding is not a choice, it is a responsibility”




No. 41, Shop No. 1, Vishnu Priya Building, Gandhinagar,  
Mangalwar Peth, Kasba Peth, Pune, Maharashtra  
411011, India

Latitude  
18.5231119°

Longitude  
73.8623224°

Local 11:57:19 AM  
GMT 06:27:19 AM

Altitude 481.8 meters  
Monday, 01-08-2022



440/41, Gandhinagar, Mangalwar Peth, Kasba Peth,  
Pune, Maharashtra 411011, India

Latitude  
18.5230618°

Longitude  
73.8620129°

Local 11:50:51 AM  
GMT 06:20:51 AM

Altitude 489.9 meters  
Monday, 01-08-2022

# CELEBRATION FOR DESH SEWA SAPTAH RALLY ON FIT INDIAN ABHIYAN Healthy India Fit India!



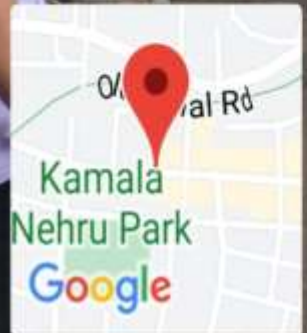
GPS Map Camera



Pune, Maharashtra, India  
GRFQ+8F2, Shivajinagar, Pune, Maharashtra 411004, India  
Lat 18.523095°  
Long 73.838741°  
14/08/22 07:40 AM



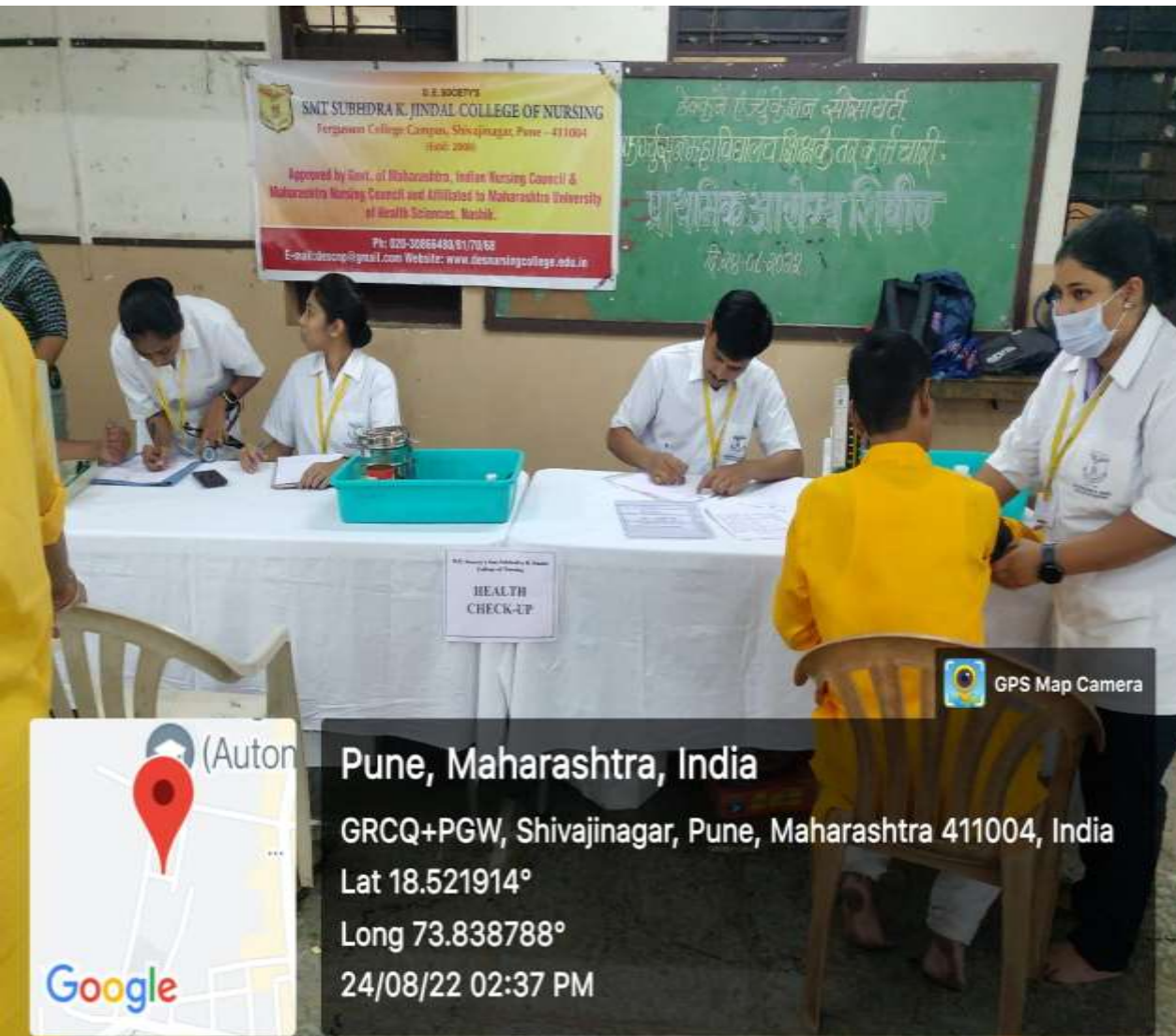
GPS Map Camera



Pune, Maharashtra, India  
Pawar Quarter, Shreeman Society, Deccan Gymkhana, Pune, Maharashtra 411004, India  
Lat 18.518182°  
Long 73.835639°  
14/08/22 08:11 AM

# HEALTH CAMP

## For Non Teaching Staff at the campus.



# AWARENESS PROGRAM ON POLLUTION

## Be a part of the solution, not a part of the pollution.



# SWACHATHA BHARAT ABHIYAN



# WORLD MENTAL HEALTH DAY

## Make mental health for all, the global priority




GPS Map Camera



**Pune, Maharashtra, India**  
Innovation Park 34, B/1, Panchawati Rd, Mansarovar, Panchawati,  
Pashan, Pune, Maharashtra 411008, India  
Lat 18.534645°  
Long 73.811111°  
07/10/22 10:35 AM GMT +05:30



GPS Map Camera

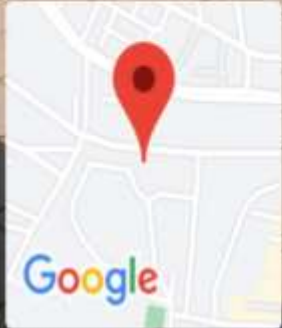



**Pune, Maharashtra, India**  
34, Panchawati Rd, Mansarovar, Pashan, Pune, Maharashtra  
411008, India  
Lat 18.535273°  
Long 73.809714°  
07/10/22 01:09 PM GMT +05:30



# WORLD AIDS DAY

## “Equalize”



Pune, Maharashtra, India

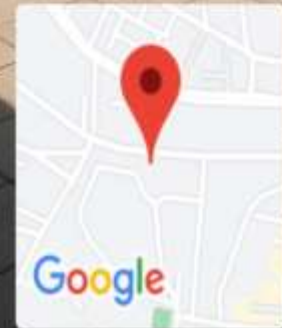

938/B, Chaturshringi Rd, Model Colony, Shivajinagar, Pune, Maharashtra

411016, India

Lat 18.526792°

Long 73.838839°

02/12/22 01:11 PM



Pune, Maharashtra, India

938/B, Chaturshringi Rd, Model Colony, Shivajinagar, Pune, Maharashtra

411016, India

Lat 18.526809°

Long 73.83882°

02/12/22 01:12 PM

# WORLD CANCER DAY

## “Close the care gap”



GPS Map Camera

Pune, Maharashtra, India

Alandi- Market., MWG2+R3R, Alandi-Markal

Rd, Alandi, Maharashtra 412105, India

Lat 18.67708°

Long 73.900183°

04/02/23 11:05 AM GMT +05:30

Google



GPS Map Camera

Pune, Maharashtra, India

MWG4+62Q, Alandi-Markal Rd, Alandi,

Maharashtra 412105, India

Lat 18.675593°

Long 73.905108°

04/02/23 11:17 AM GMT +05:30

Google

# NATIONAL DEWORMING DAY



GPS Map Camera

Pune, Maharashtra, India  
MWG4+74C, Alandi, Pune, Maharashtra 412105,  
India  
Lat 18.67592°  
Long 73.905303°  
10/02/23 11:08 AM GMT +05:30



GPS Map Camera

Pune, Maharashtra, India  
MWG4+62Q, Alandi-Markal Rd, Alandi, Maharashtra  
412105, India  
Lat 18.675603°  
Long 73.9051°  
10/02/23 11:23 AM GMT +05:30

# WORLD OBESITY DAY

## Changing perspective, lets talk about obesity



GPS Map Camera

Pune, Maharashtra, India

105, near Dr. Babasaheb Ambedkar College, Sarkar Wada, Ward No. 8, Aundh Gaon, Aundh, Pune, Maharashtra 411007, India

Lat 18.565534°

Long 73.810846°

04/03/23 10:34 AM GMT +05:30



Google



GPS Map Camera

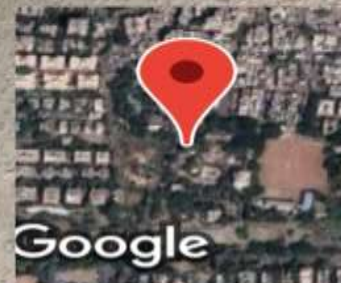
Pune, Maharashtra, India

Aundh Kuti Maternity Home, Parihar Chowk, HR76+52P, AIMS Rd, near PMC Garden, Ward No. 8, Aundh Gaon, Aundh, Pune, Maharashtra 411007, India

Lat 18.563061°

Long 73.810049°

04/03/23 10:58 AM GMT +05:30



Google

# INTERNATIONAL WOMEN'S DAY-RALLY

## #Embrace Equity



# INTERNATIONAL WOMEN'S DAY-ROLE PLAY



Pune, Maharashtra, India

440/41, Mangalwar Peth, Opposite Ladkat Petrol Pump, Gandhinagar,  
Mangalwar Peth, Kasba Peth, Pune, Maharashtra 411011, India

Lat 18.522924°

Long 73.861818°

08/03/23 12:43 PM GMT +05:30



Google

# EduYouth Meet 2023



# Kar Lo Safalata Mutthi Mein! Soft Skill Training

