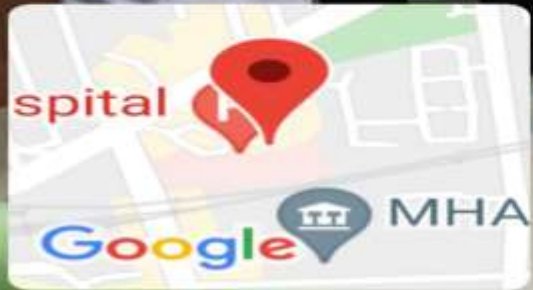


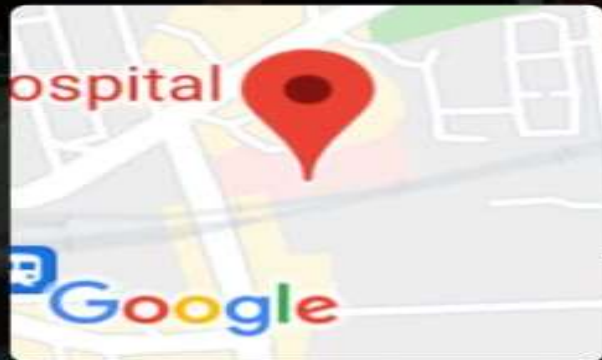
# ***BREASTFEEDING WEEK: Breastfeeding is a mothers gift to herself, her baby, and the earth!***



**Pune, Maharashtra, India**  
Jehangir Hospital ,Sassoon Road, Central Excise Colony, Sangamvadi, Pune,  
Maharashtra 411001, India  
Lat 18.530517°  
Long 73.877001°  
06/08/21 12:42 PM

 GPS Map Camera

# BREASTFEEDING WEEK: JEHANGIR HOSPITAL



**Pune, Maharashtra, India**

Jehangir Hospital, 32, Sasoon Rd, near Pune, Central Excise Colony,  
Sangamvadi, Pune, Maharashtra 411001, India

Lat 18.52998°

Long 73.876729°

07/08/21 02:48 PM



GPS Map Camera

# ORGAN DONATION: “It takes lives to save lives”



Shot on OnePlus  
By Pragati Bakane

# Poster competition: Organ Donation



# Be a thinker, Be a DO-ER, Be a Donor!



# Feel good about linking hands in HUMAN CHAIN for good causes!



# NSS UNIT INAUGURATION



# NSS: "Not me but YOU"

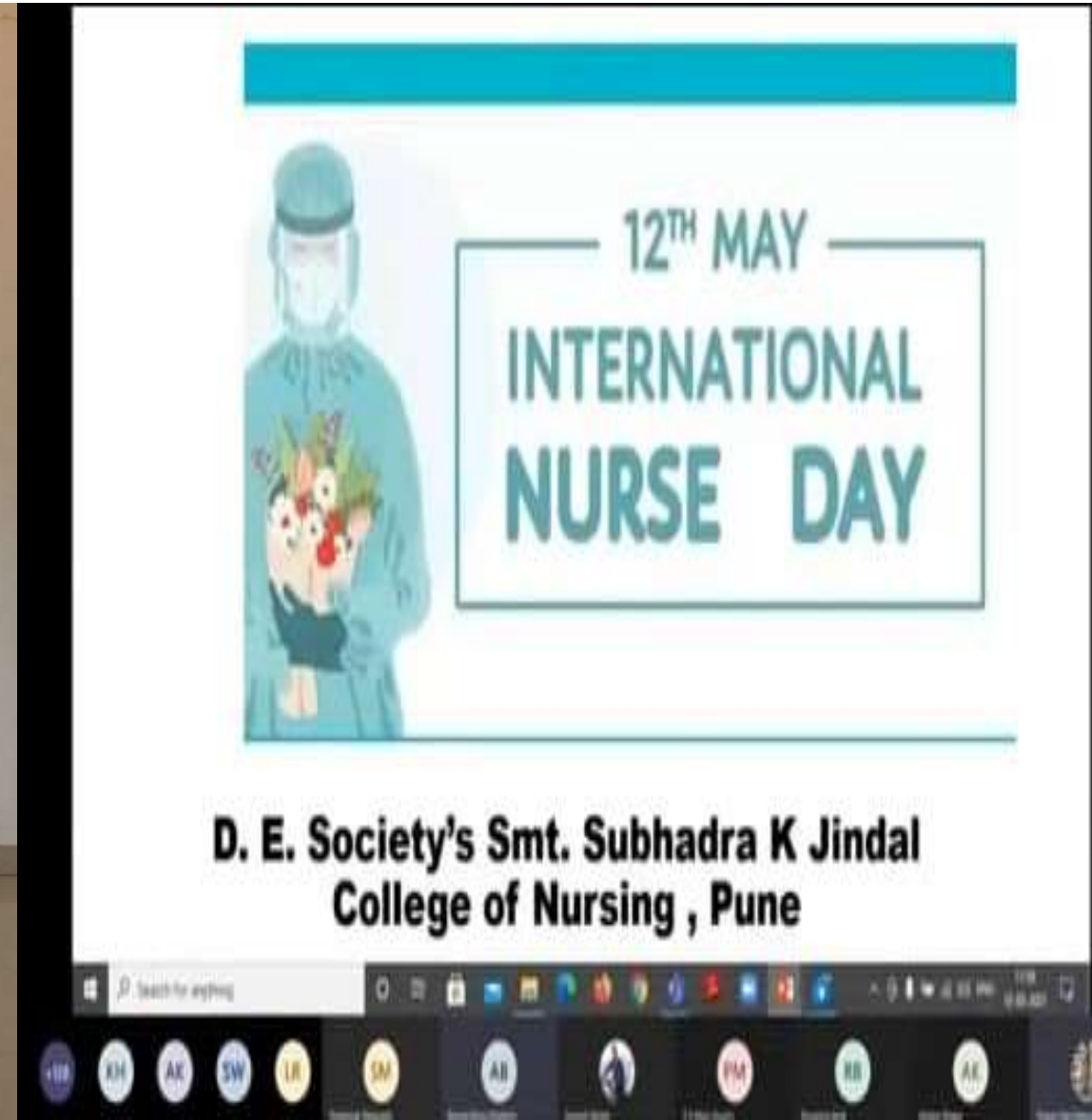




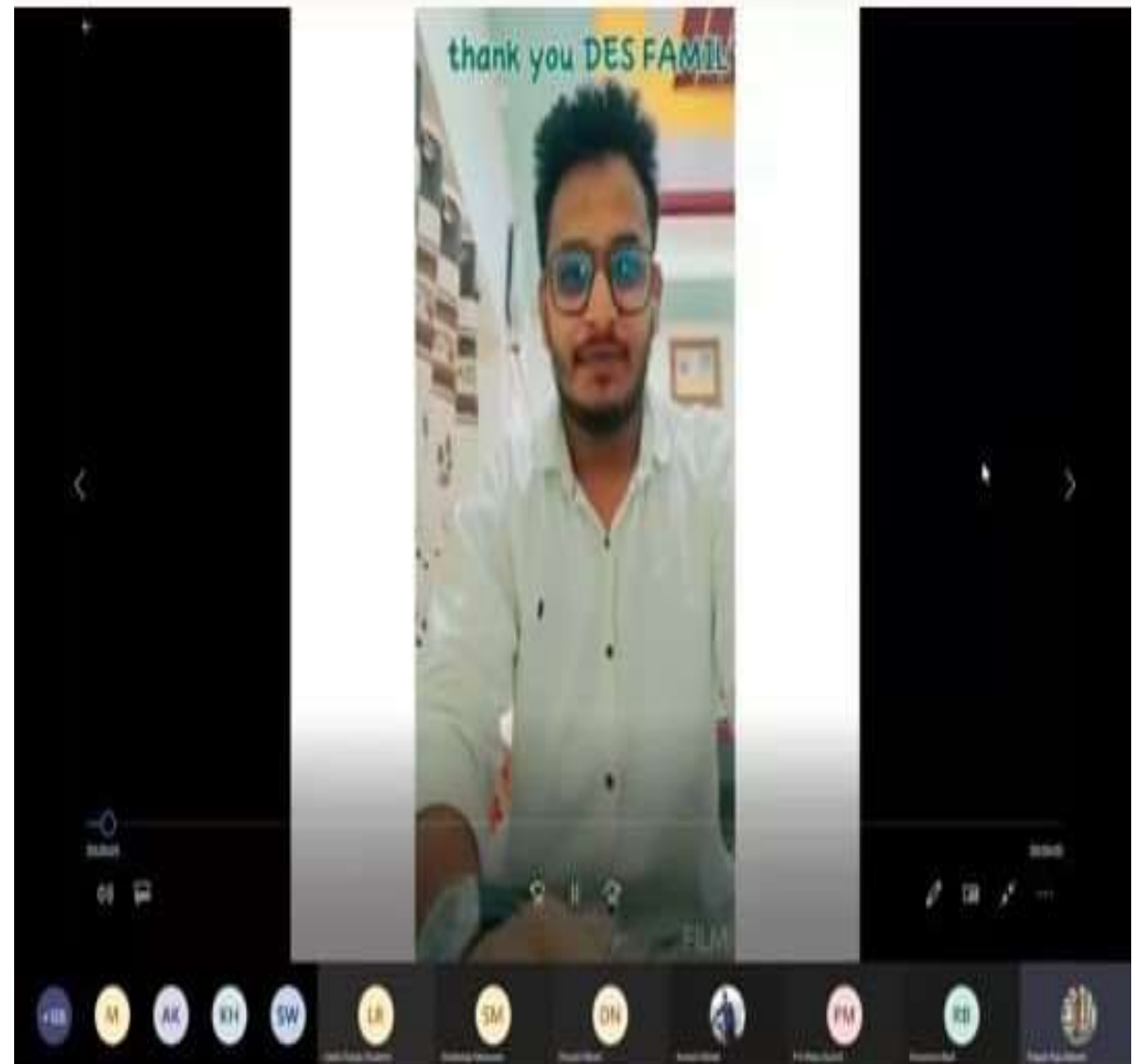
# NSS: Orientation



# International Nurses Day:2021



***Lockdown- Yet Technology brings us together to celebrate us and to pay respect to the nurses battling in the pandemic!***



# World Health Day:2022



# On World Health Day, sensitizing school students- Kunjirwadi



Shot on OnePlus  
By Sushant

# Rally for TB, starting from the PHC, right through the village



GPS Map  
Camera Lite

F3Q8+7XC, Kunjirwadi, Maharashtra 412201, India

Latitude  
18.48863713°

Longitude  
74.06746386°

Local 10:14:01 AM  
GMT 04:44:01 AM

Altitude 489.44 meters  
Thursday, 24-03-2022



GPS Map  
Camera Lite

Petkarwasti Rd, Nigade Vadi, Kunjirwadi, Maharashtra  
412201, India



Latitude  
18.48875573°

Longitude  
74.06716026°

Local 10:19:00 AM  
GMT 04:49:00 AM

Altitude 491.63 meters  
Thursday, 24-03-2022

# Street Play : Tuberculosis: Kunjirwadi



# Street Play: Students in action!



GPS Map Camera

**Kunjirwadi, Maharashtra, India**

Railway Gate Number 1, Kunjirwadi, Maharashtra 412201, India

Lat 18.493599°

Long 74.070778°

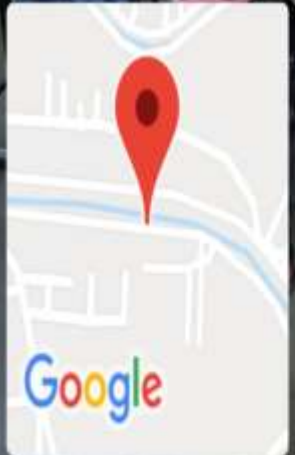
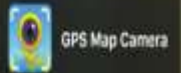
24/03/22 11:00 AM



KRANTI NAGAR

Google





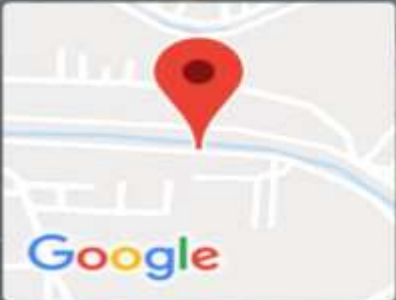
**Kunjirwadi, Maharashtra, India**  
Unnamed Road, Kunjirwadi, Maharashtra 412201, India  
Lat 18.480112°  
Long 74.074991°  
29/03/22 11:18 AM



**Kunjirwadi, Maharashtra, India**  
Unnamed Road, Kunjirwadi, Maharashtra 412201, India  
Lat 18.485359°  
Long 74.073155°  
29/03/22 11:05 AM



Pune, MH, India  
Haveli, Pune, 412201, MH, India  
Lat 18.484633, Long 74.069613  
03/29/2022 11:21 AM



**Kunjirwadi, Maharashtra, India**  
Unnamed Road, Kunjirwadi, Maharashtra  
412201, India  
Lat 18.480112°  
Long 74.074991°  
29/03/22 11:25 AM

# World Health Day:2022: PHC Kunjirwadi



GPS Map  
Camera Lite

Kunjirwadi Phata, Kunjirwadi, Maharashtra 412201, India

Latitude

18.48855166666667°

Longitude

74.067585°

Local 12:19:56 PM

GMT 06:49:56 AM

Altitude 550.5 meters

Thursday, 07-04-2022

# Save the Future- Key is to educate and create awareness!



F3Q9+Q93, Nigade Vadi, Kunjirwadi, Maharashtra 412201, India

Latitude

18.4894333333333334°

Longitude

74.06800666666666°

Local 11:46:03 AM

GMT 06:16:03 AM

Altitude 562.8 meters

Thursday, 07-04-2022



*The roots of all goodness lie in the soil of appreciation!!*





Shot on OnePlus  
By Pragati Bakane





# World Heart Day 2021: Jehangir Hospital



# Celebration of World Heart Day 2021 at the college





GPS Map  
Camera Lite

88, Sinhgad College Rd, Jadhav Nagar, Vadgaon Budruk, Pune,  
Maharashtra 411041, India

Latitude

18.4678131°

Longitude

73.828372°

Local 12:18:56 PM

GMT 06:48:56 AM

Altitude 479.4 meters

Thursday, 17-03-2022

GPS Map  
Camera Lite

88, Sinhgad College Rd, Jadhav Nagar, Vadgaon Budruk,  
Pune, Maharashtra 411041, India

Latitude

18.4678134°

Longitude

73.8283686°

Local 11:02:21 AM

GMT 05:32:21 AM

Altitude 479.4 meters

Thursday, 17-03-2022



Dighe Tower, Nana Urf Datatray Bivabha Charvad  
Path, Gosai Mala, Vadgaon Budruk, Pune, Maharashtra  
411041, India

Latitude  
18.4673796°

Longitude  
73.8277543°

Local 11:13:43 AM  
GMT 05:43:43 AM

Altitude 0 meters  
Thursday, 17-03-2022



Dighe Tower, Nana Urf Datatray Bivabha Charvad  
Path, Gosai Mala, Vadgaon Budruk, Pune, Maharashtra  
411041, India

Latitude  
18.4673796°

Longitude  
73.8277543°

Local 11:36:49 AM  
GMT 06:06:49 AM

Altitude 0 meters  
Thursday, 17-03-2022



 **GPS Map**  
**Camera Lite**

F3Q9+FQ3, Nigade Vadi, Kunjirwadi, Maharashtra 412201, India

Latitude

18.48900666666667°

Longitude

74.06885333333334°

Local 12:38:25 PM

GMT 07:08:25 AM

Altitude 546.2 meters

Thursday, 14-04-2022



GPS Map  
Camera Lite

Railway Gate Number 1, Kunjirwadi, Maharashtra 412201, India

Latitude

18.493601666666667°

Longitude

74.07079999999999°

Local 10:50:39 AM

GMT 05:20:39 AM

Altitude 549 meters

Thursday, 14-04-2022



GPS Map

Camera Lite

F3Q8+XHH, Nigade Vadi, Kunjirwadi, Maharashtra 412201, India

Latitude

18.49019333333333°

Longitude

74.06677166666667°

Local 11:49:47 AM

GMT 06:19:47 AM

Altitude 554 meters

Thursday, 14-04-2022



Bus Stop, 1, St Dnyaneshwar Rd, near Dighi, Dighi Gaonthan, Dighi, Pimpri-Chinchwad, Maharashtra 411015, India

Latitude  
18.61320772°

Longitude  
73.87252645°

Local 01:12:09 PM  
GMT 07:42:09 AM

Altitude 513.95 meters  
Sunday, 27-02-2022



JV8F+9CF, Parande Nagar, Dighi, Pune, Maharashtra 411015, India

Latitude  
18.6158959°

Longitude  
73.8732046°

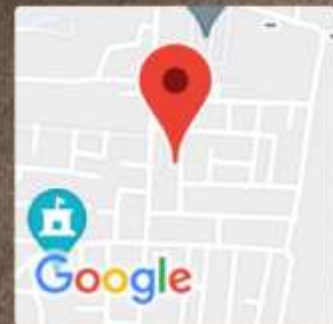
Local 11:35:39 AM  
GMT 06:05:39 AM

Altitude 524.1 meters  
Monday, 28-02-2022





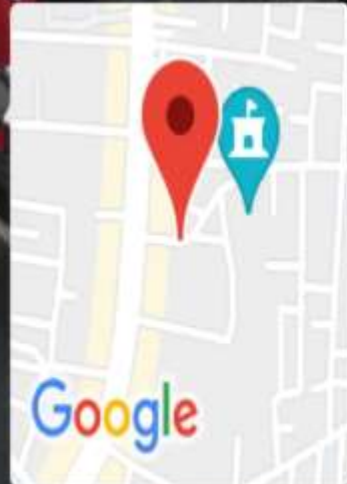
GPS Map Camera



**पिंपरी-चिंचवड, महाराष्ट्र, भारत**  
JV9G+JV2, समर्थ नगर, दीघि, पिंपरी-चिंचवड,  
महाराष्ट्र 411015, भारत  
Lat 18.619042°  
Long 73.877371°  
04/03/22 10:52 AM



GPS Map Camera



**पिंपरी-चिंचवड, महाराष्ट्र, भारत**  
JV8F+WW5, विजय नगर, दीघि, पिंपरी-चिंचवड, महाराष्ट्र  
411015, भारत  
Lat 18.617256°  
Long 73.874682°  
27/02/22 09:24 AM



GPS Map  
Camera Lite

JV7F+52P, Dighigaon, Parande Nagar, Dighi,  
Pimpri-Chinchwad, Maharashtra 411015, India

Latitude  
18.61307216°

Local 09:38:01 am  
GMT 04:08:01 am

Longitude  
73.87263777°

Altitude 522.33 meters  
Friday, 04-03-2022



GPS Map

Camera Lite

Railway Gate Number 1, Kunjirwadi, Maharashtra 412201, India

Latitude

18.493625°

Longitude

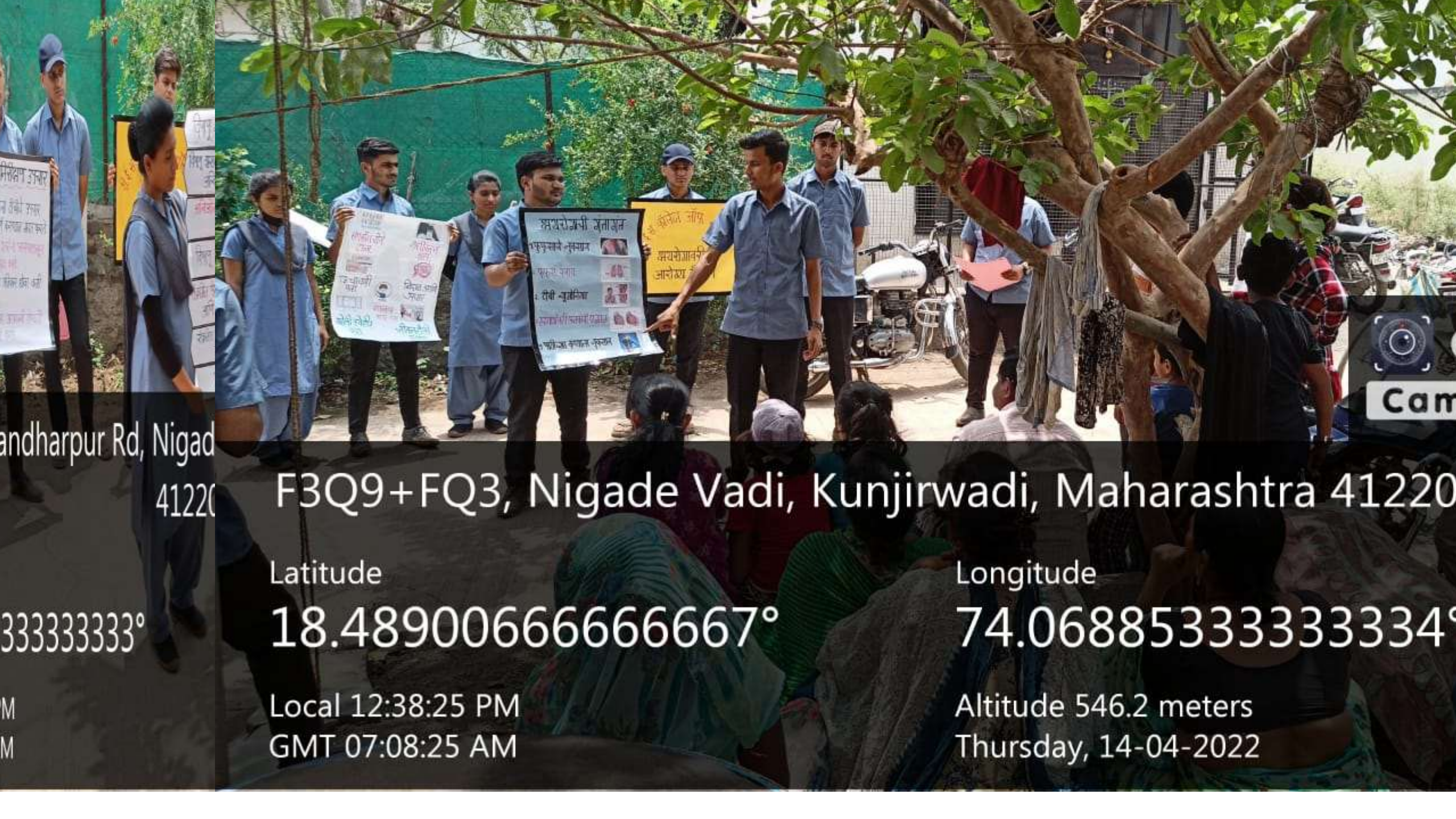
74.07080666666667°

Local 10:37:28 AM

GMT 05:07:28 AM

Altitude 548.5 meters

Thursday, 14-04-2022



andharpur Rd, Nigade  
41220

F3Q9+FQ3, Nigade Vadi, Kunjirwadi, Maharashtra 41220

Latitude

18.48900666666667°

Longitude

74.06885333333334°

Local 12:38:25 PM

GMT 07:08:25 AM

Altitude 546.2 meters

Thursday, 14-04-2022



GPS Map  
Camera Lite

Railway Gate Number 1, Kunjirwadi, Maharashtra  
412201, India

Latitude  
18.493581666666667°

Longitude  
74.07070999999999°


Local 10:39:55 AM  
GMT 05:09:55 AM

Altitude 550.8 meters  
Thursday, 14-04-2022

# Patient Safety Day: *Luck runs out but safety is good for life!*



# Patient Safety Day: Jehangir Hospital Never give safety a day off!



Shot on OnePlus  
By Pragati Bakane

# WORLD AIDS DAY 2021







पुणे महानगरपालिका  
जनसंपर्क विभाग  
पुणे शहर एड्स नियंत्रण कक्षा  
जनसंपर्क एड्स दिन १ डिसेंबर २०२१  
एच.आय.व्ही. एड्स बाबत  
मोकळेपणाने बोल  
मनातला अंधार दूर करू  
एड्स मुक्त पुणे. स्वच्छ महानगर


STOP AIDS  
AIDS

LSP  
LANDSCAPE












**BREAK  
THE  
BIAS!**



**"Gender  
equality today  
for a  
sustainable  
tomorrow."**









Pune, Maharashtra, India

AIMS Rd, Ward No. 8, Aundh Gaon, Aundh, Pune, Maharashtra 411027, India

Lat 18.56314°

Long 73.810082°

24/01/22 12:17 PM

Google



Pune, Maharashtra, India

AIMS Rd, Ward No. 8, Aundh Gaon, Aundh, Pune, Maharashtra 411027, India

Lat 18.56314°

Long 73.810082°

24/01/22 12:17 PM

Google



Informational posters on the wall, including one with the number 020 25506000/1/2/3.



GPS Map Camera



Pune, Maharashtra, India

AIMS Rd, Ward No. 8, Aundh Gaon, Aundh, Pune, Maharashtra 411027, India

Lat 18.563157°

Long 73.810077°

24/01/22 12:13 PM



GPS Map Camera



## Pune, Maharashtra, India

AIMS Rd, Ward No. 8, Aundh Gaon, Aundh, Pune, Maharashtra 411027, India

Lat 18.563093°

Long 73.810068°

24/01/22 12:12 PM